



alpgehnuss.ch
91686002200

Buddhist India; Ladakh (LAK)

An aerial photograph showing the confluence of two rivers in a high-altitude, arid mountain valley. The river on the left is the Indus, and the river on the right is the Zangskar. The water is a muddy, brownish color. The surrounding landscape is rugged and brown, with steep, rocky slopes and a few small buildings near the confluence. The sky is blue with scattered white clouds. A watermark "alpgehnuss.ch" is visible in the upper left quadrant.

alpgehnuss.ch

Confluence of rivers

Indus and Zangskar

alpgehnyuss.ch

**Confluence of rivers
Indus and Zangskar**





alpgehnuss.ch

Alchi

Indus River, power station



alpenghuss.ch
alpen.ch

Alchi

Gompa / 'Choskhor'



Apricot tree



Apricot kernel oil



Apricot fruit

Apricot - *Prunus armeniaca*



Apricot stone/seed



alpgehnuss.ch

Tingmosgang



alpehness.ch
6111222.ch

Tingmosgang

Gompa

alpgehnuss.ch



Hemis Shukpachan

Buddha statue

alpgehnu.ch

Likir

Gompa





alpengehnuess.ch

Butter lamps

alpgehnuss.ch

Spituk - Zinchen

Indus River

alpgehnuss.ch

Leh, 3506m



CUTE ARTS and CRAFTS
LADAKHI and TIBETAN ARTS
MAIN MARKET LEH - LADAKH - 194101

WAY TO UP STAIR
SHOW ROOM

CUTE ARTS & CRAFTS
SPL. IN PASHMINA OF LADAKH

Leh

Main Bazaar Road

alpgehnuss.ch
gib&emuss'cu



Leh

Palace

alpgehnus.ch
gibεmuσcy



Leh


Shanti Stupa

alpgehnuss.ch

Leh

Namgyal Tsemo Gompa and Maitreya Temple







alpenmuseum

TRADITIONAL
LADAKHI

TRADITIONAL
LADAKHI

Alliance
Chandigarh

Tanka shop

alpgehnuss.ch
ཉུང་མོ་ལུང་ལུང་།



Dyeing works



Family altar



Primary school

alpgehnuess.ch



Leh

Buddhist graveyard

alpgehnuess.ch

ཉུང་མཆོད་ལྷོ་ལྷོ་ལྷོ་

Indus Valley



alpgehnuss.ch
gjb&6mu022'cu

Stakna

Gompa



alpgehnuss.ch

9008 511222:CU

Stakna

Gompa



alpgehnuss.ch

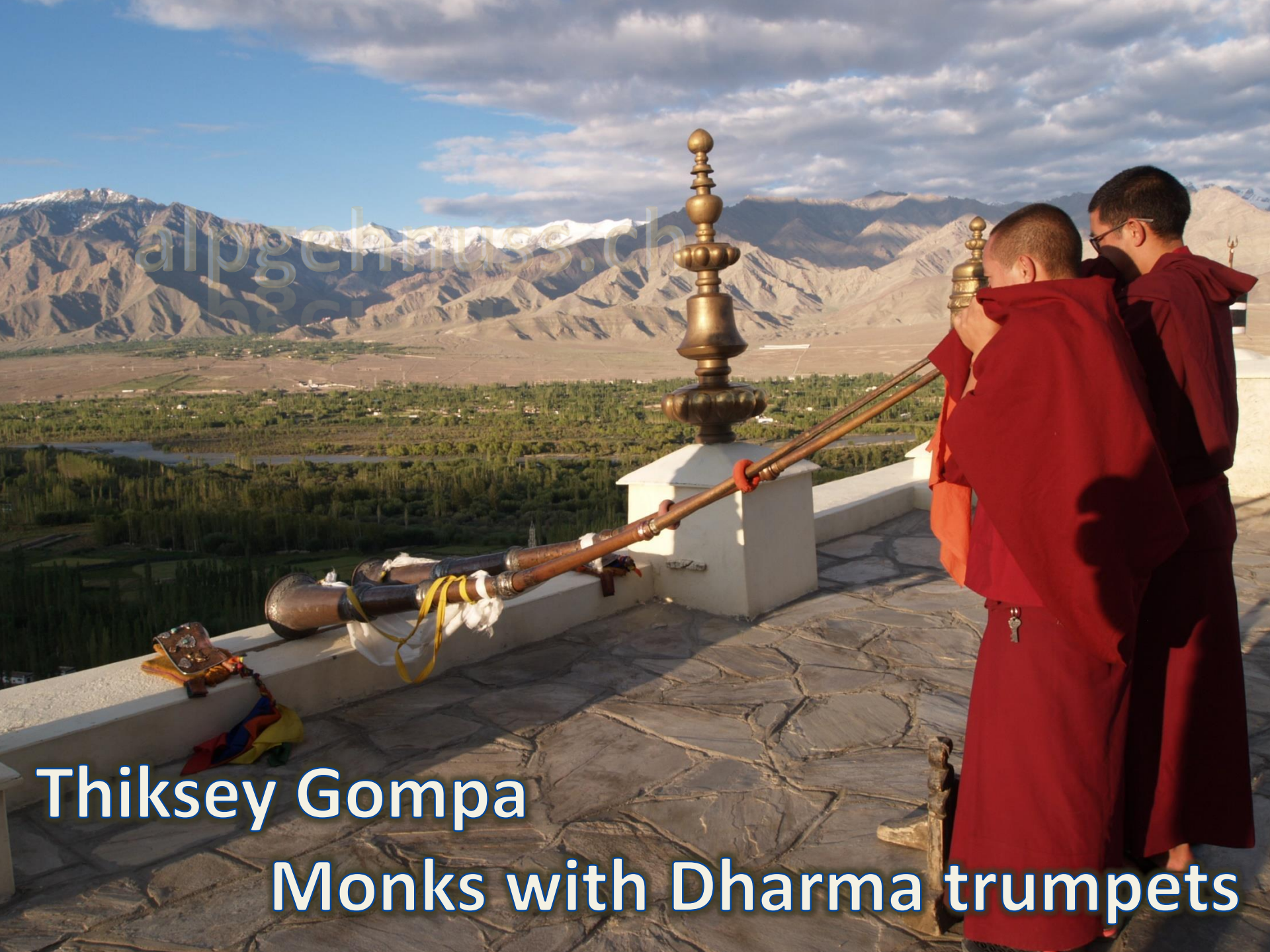
Indus Valley



alpgehnuss.ch
0864 122'00



Thiksey Gompa
Monks with Dharma trumpets



Thiksey Gompa

Monks with Dharma trumpets



alpgehnuess.ch

Thiksey Gompa

Prayer hall, morning Puja



alpgehnuss

Thiksey Gompa

alpgehnuss.ch



Stok

Palace and Museum



alpgenuss
roseur

Stok

Palace and Museum



alpghehnuss
Buddha

Stok

Gautama Buddha statue



Stok valley

alpgehnuss.ch
gib8eum.u

Foot of Stok La





Stok valley



alpgehnuss.ch
alpgehnuss.ch

Ascent to Stok La

alpgehnuss.ch

Stok La, 4850 m





alpengehness.ch

Stok La

alpgehnuss.ch

0861 1022 100

Beasts of burden



alpgehnuess.ch

Rumbak





Family living space



Rumbak

Barley fields, *Hordeum vulgare*



Ergebniss

Barley harvest

Hordeum vulgare



Skull of a Bharal

Pseudois nayaur



alps

Himalayan rose

Rosa macrophylla



Elegant false Tamarisk

Myricaria elegans



Astragalus munroi *Benth. ex Bunge*

alpgehnuess.ch



Rumbak - Yurutse

alpgehnuss.ch

Yurutse



alpgehnuss.ch

Mountain weasel

Mustela altaica

alpgehnuss.ch



Yurutse



camp life

alpgehnuss.ch

sub&sup



Stok Kangri, 6153m

alpgehnuss.ch



Ganda La, 4900m

alpgehnuss.ch

9108600022.ch

Ganda La, 4900m

alpgehnuss.ch



Himalayan marmot

Marmota himalayana

alpgehnuess.ch

Shingdo






alpgehnuss.ch

Himalayan Snowcock

Tetraogallus himalayensis



Caper Bush

Capparis spinosa

alpgegnuss.ch

Skyu

Gompa



alpgehnuss.ch

Skyu



alpenröhren

Seabuckthorn

Hippophae rhamnoides

alpgehäuse.ch

Pentse





Markha valley

'supply chain'





alpgehnuss.ch

Latho



Markha River



alpgenuss.com

Common Juniper

Juniperus communis

alpgehnuss.ch

Chaluk - Markha



alpgehnuess.ch

Markha

Markha river





Markha

Gompa



Markha

tributary river Markha Lungpa

alpgehnuess.ch

Markha valley

Barley, the staple food

alpgehnuss.ch

Equine chiropody



alpgehnuss.ch



Mani stones



alpgehnuss.ch
st.66.unz2.cu

Markha - Hangkar



Markha - Hangkar



anlogohuss.ch

Hangkar, 4040m

alpgehnuess.ch
079 122 21 22



Hangkar - Tatchunste



‘Om mani padme hum’



alpgehnuess.ch

Hangkar - Tatchunste

alpgehnuess.ch

91b86uud227u

Hangkar - Tatchunste

Kang Yatze I, 6400m

alpgehnuss.ch
alpgehnuss.ch



Hoodoo columns





alp.ch hnuuss.ch

Tatchunste

Tent camp

alpgehnuss.ch

91°56'40.22"E



Himalayan blue sheep/Bharal/Naur
Pseudois nayaur



alpgel

Tatchunste, 4250m

alpgehnuss.ch



Hoodoo columns

alpgehnuss.ch
alpgehnuss.ch

Tatchuntse - Nimaling



alpgehnuss.ch

Kang Yatze I, 6400m



Nimaling

Goat and sheep herds

alpgehnuss.ch



Nimaling

Horse and dunkey herds

alpgehnuss.ch
91b86uwn22'cu

Nimaling, 4840m

whitened tent camp

alpgehnuess.ch
gib861111122:eu

Nimaling

whitened summer pasture

alpgehnuss.ch

Nimaling

whitened summer pasture

alpgehnuss.ch

alpgehnuss.ch

Konamura La

ascent

alpgehnuss.ch
globeu.ch



Ladakh pika

Ochotona ladacensis



Musk larkspur

Delphinium brunonianum



alpgehnuss.ch

Konamura La, 5270m

alpgehnuess.ch

9105600022.ch

Dzo Jongo, 6280m



Spiked rhubarb - *Rheum spiciforme* and
Hummock Sandwort - *Thylacospermum caespitosum*




alpgehnuess.ch

Konamura La - Chogdo



alpgehnuss.ch



Himalayan blue sheep/Bharal/Naur

Pseudois nayaur



Konamura La - Chogdo

alpengnuss.ch

Hemis

Götsang Gompa





aip.gehnuss.ch

Hemis

Götsang Gompa



alpgehniss.ch

Hemis

HEMIS MONASTERY
The Hemis Monastery is one of the most important Buddhist monasteries in Ladakh. It was founded in 1630 by the 5th Karmapa, Mikyö Dorje Wangpo. The monastery is famous for its annual festival, the Hemis Monastery Festival, which is held in the month of June. The festival is a celebration of the birth of the Buddha and the death of the 5th Karmapa. It is a time of great joy and devotion for the people of Ladakh.

Gompa

alpgehn
sub



SHAURYA CHAKRA RCC
WISH YOU SAFE & HAPPY JOURNEY



KARGIL 273
LEH 49
THIKSEY 31
KARU 14

LOMA 153
CHUMATHANG 88
KIARI 61
HANLE 201

SHAURYA CHAKRA RCC
WISH YOU SAFE & HAPPY JOURNEY



CHANDIGARH 674
MANALI 425
SARCHU 202
TANGLANGLA 51
SRINAGAR 481
LEH 49
KARGIL 273
THIKSEY 31

THIKSEY 31 km
LEH 49 km
KARGIL 273 km
SRINAGAR 481 km



Upshi



alpgehnuss.ch

near Kiari

Indus river





alpgehnuess.ch

Upper Indus river

alpgehnuss.ch
gib86yua22'cu

Tso Moriri, 4520m

alpgehnuss.ch

91b8641122'cu

Tso Moriri

Undung Kangri, 6640m

A wide-angle landscape photograph taken from an elevated position, likely a tent or a high-altitude camp. In the foreground, the edges of prayer flags are visible, some in shades of blue and white, and a large, dark red fabric, possibly a tent or a blanket, is draped across the bottom right. The middle ground features a vast, deep blue lake that stretches across the horizon. The lake is surrounded by a mix of green and brownish-yellow terrain, with some small, shallow pools of water scattered across the lower slopes. In the background, a range of mountains is visible under a clear blue sky with a few wispy white clouds. Some of the mountain peaks are covered in snow, particularly on the right side of the frame. The overall scene is bright and clear, suggesting a sunny day.

alpgehnuss.ch

Karzok

Tso Moriri

alpgehoer.com

Karzok

camp life



alpgehnuss.ch

alpgehnuss.ch

Mentok Kangri II, 6250 m

alpgehnuss.ch
alpgehnuss.ch

Kyagar Tso, 4670m

alpgehnuss.ch

alpgehnuss.ch

Tso Kar, 4530m



alpgehnuess.ch

Yak

Bos mutus

alpgehnuess.ch
alpgehnuess.ch

Tso Kar

alpgehnuess.ch

Impression



alpgehnuss.ch
gib&erpuoss'cu



Manali-Leh Highway NH3

Taglang La, ~5328m

alpgehnuss.ch
91b86μn022'cu

Manali-Leh Highway NH3

Rumtse

alpgehnuss.ch
91b86uud22.ch

Manali-Leh Highway NH3

near Upshi



Love is the Last song of the purest heart,
when your heart is full of love, the world is full of Love
~ bhikkhu sanghasena

alpgehnuss.ch
gub88wun22'cu

